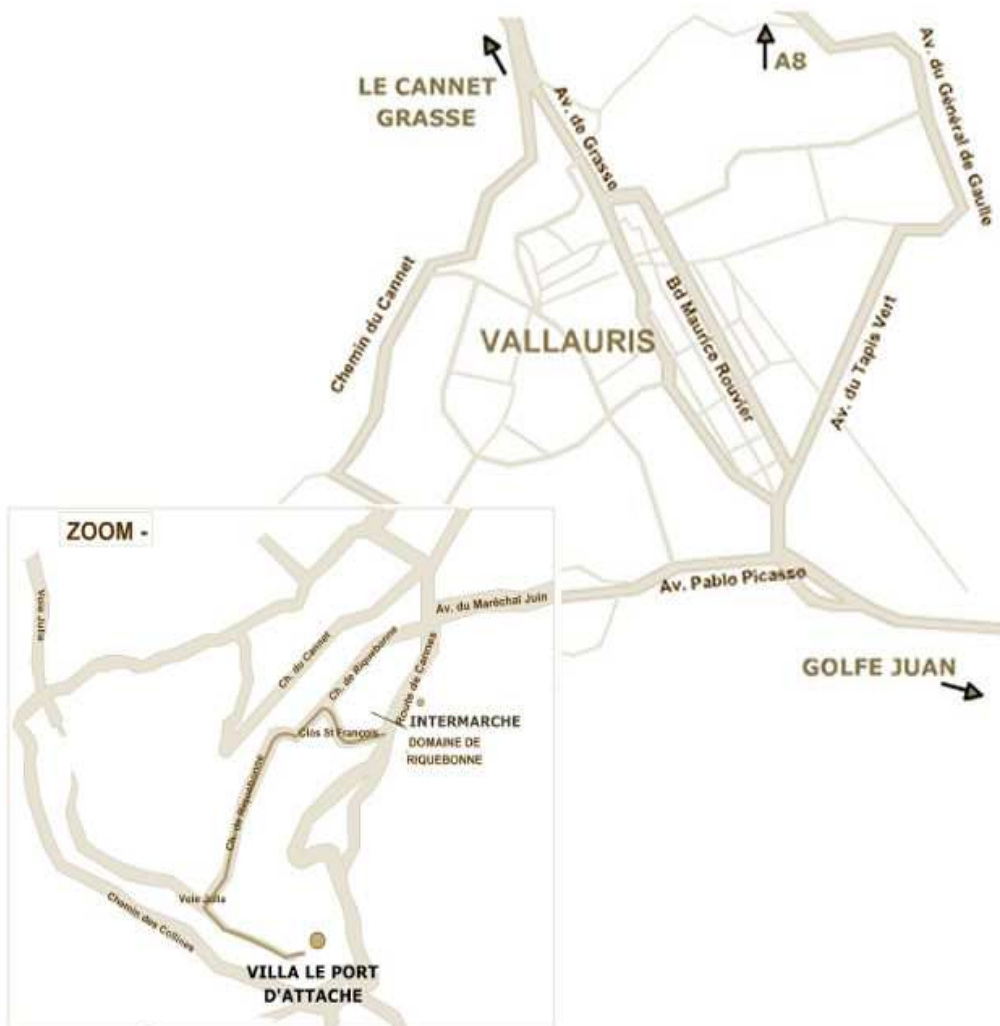


Important: Please print and use our map!

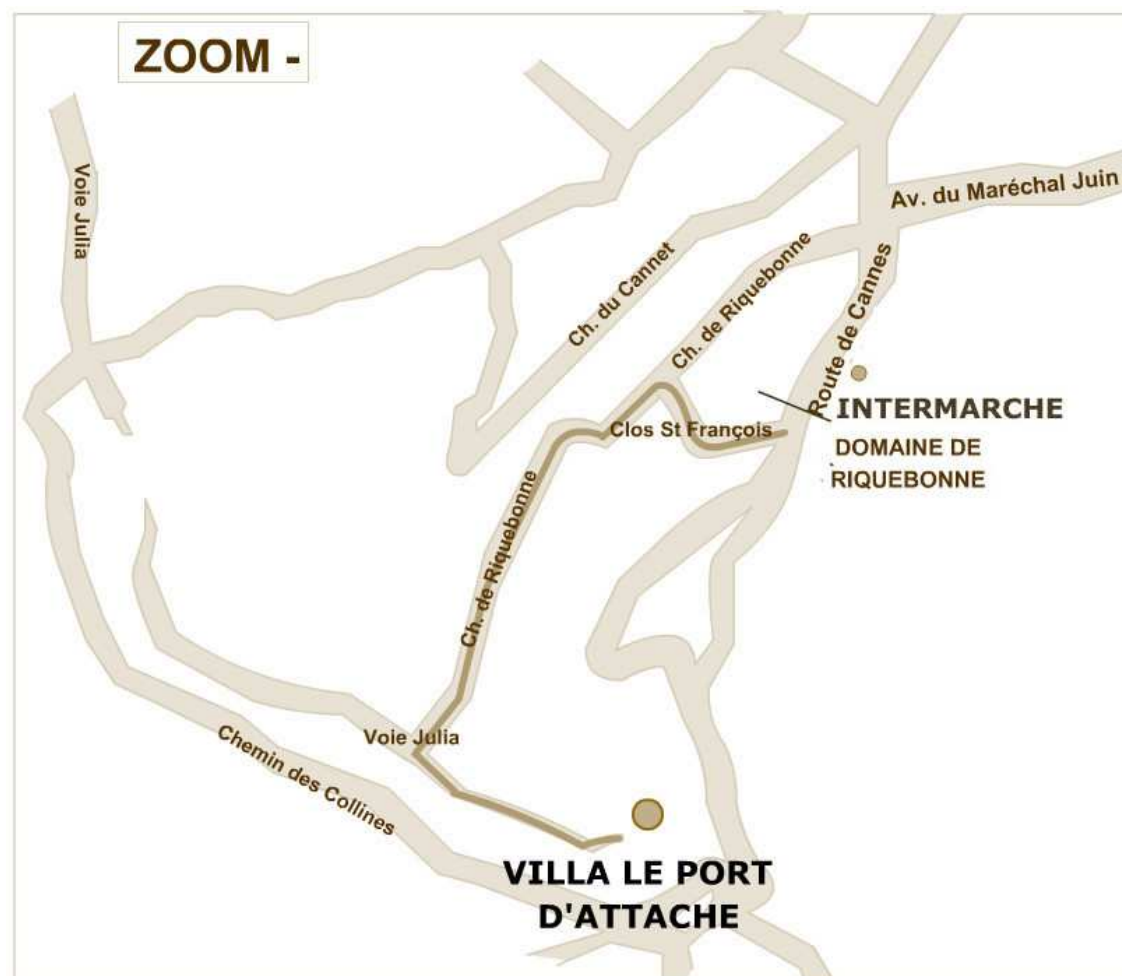
Your GPS will be of no help, because there is two parts of Voie Julia : if you simply plug in the address "1909 Voie Julia, 06220" and you will find yourself at the Centre Helio Marin!

From Motorway A8 (Nice/Aix-en-Provence)



- Exit imperatively at the junction **number 44 (Antibes)** and **never** number 42 Cannes
- Follow all traffic signs indicating Vallauris
- You will find yourself on the **Chemin St Bernard** R.D. 435
- When you see the sea, keep going downhill until you get to a small roundabout.
- Turn left into **Tapis Vert Avenue** or D435. Do not make the mistake of going straight on from the roundabout into Avenue de L'Hopital. As you turn into Tapis Vert Avenue you will see a sign indicating **MacDonalds** which is situated about halfway down Tapis Vert road on your right.
- Drive down the **Tapis Vert avenue**. You will go through 2 traffic lights.
- Just before the bank **LCL** on the corner, turn right into **Pablo Picasso Avenue** (D803). You should notice a sign on your right indicating "Col St Antoine", the direction for our villa.
- -Drive to the end of the avenue passing by the stadium and its parking on the right.
- -Keep going straight on the D803 which changes name to **Avenue Marechal Juin**
- At the last round about, turn left into **Route de Cannes**. The "Col St Antoine" is also signposted here leading you in the right direction.

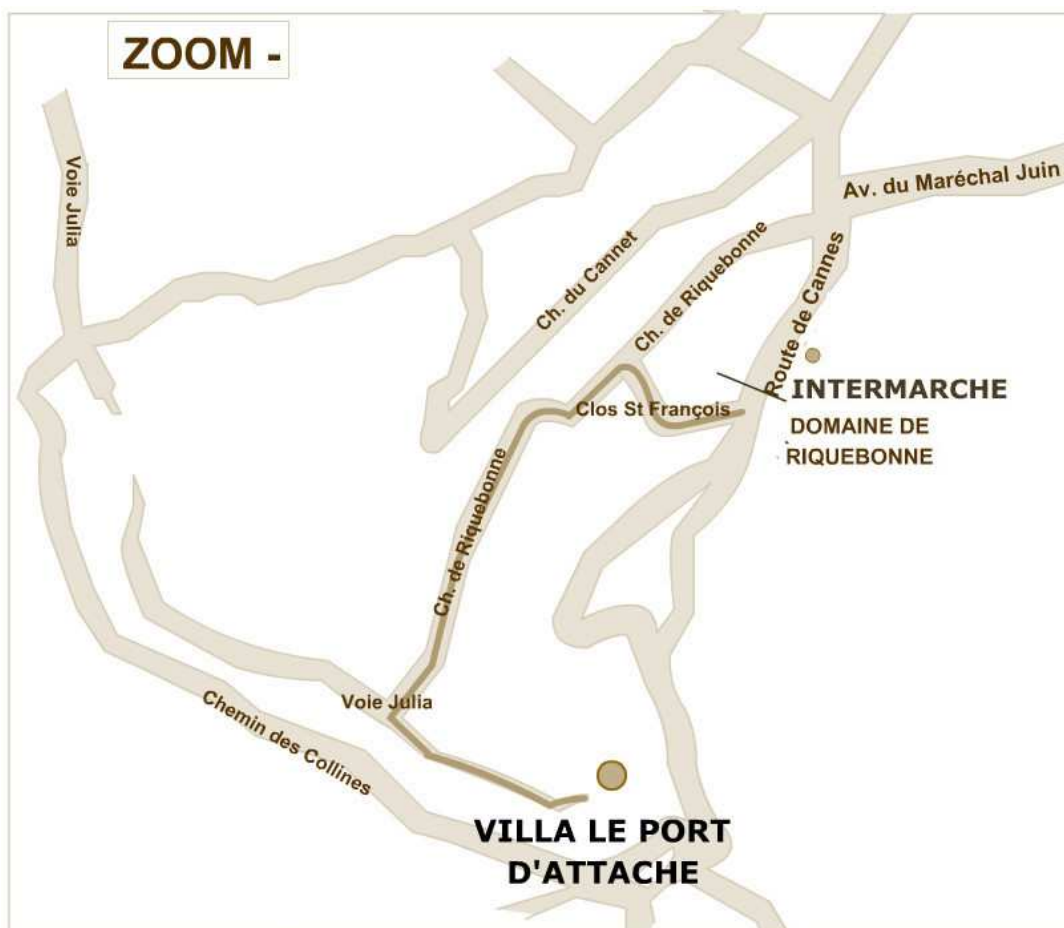
Look at the following pagee



- Continue along the Route de Cannes. You will pass by the supermarket “**Intermarché**” on your left so look out for the big red sign as you will not see the building.
- On your right are the orange apartment blocks **Domaine de Riquebonne**”.
- -Take the first right after “Intermarché” into the road **Clos St François**
- -Turn left into the **Chemin de Riquebonne** and follow the sign posts “Voie Julia” or “Port d’attache”. It's a steep hill.
- -When you get to the very top of the Chemin de Riquebonne, a long road, you will arrive at a “T”.
- Turn **LEFT** at the T into the **Voie Julia**.
- Follow the sign posts “**Port d'Attache**” until you get to the gated property. We are at the very end of the road

From Cannes

- From the **Palais des Congres** on the Croisette, turn left into **Rue des Serbes** road.
- At the end of the road turn left into **Jean Jaures road** in front of the train station.
- Go up the ramp onto the ring road called **Boulevard de la 1^{er} Division Française Libre**
- Move over to the extreme left lane and at the traffic lights turn left into **Boulevard de La Republique** as indicated by the street sign "Vallauris" at the lights.
- Follow the boulevard de la Republique, go through the first traffic lights, pass by the Total gas station on your right, and continue straight after the second traffic lights. On your left is the **Place Commandant Maria**, a garden with fountains.



- At the third traffic lights and following all road signs indicating Vallauris, turn right into the Avenue de Vallauris (D803).
- Follow this road all the way up the hill to the **Col St Antoine** (the crest of the hill) where the road changes name and becomes the **Route de Cannes** but is still the D803
- Head down the hill towards the town of Vallauris.
- Just before **Intermarche**, take the first left and indicated by the road sign "**Voie Julia**" (just before the orange painted apartment buildings "**Domaine de Riquebonne**")
- You will be turning into the road called the **Clos St François**.
- Turn left into the Chemin de Riquebonne and follow the sign posts "Voie Julia" or "Port d'attache". It's a steep hill.
- When you get to the very top of the Chemin de Riquebonne, a long road, you will arrive at a "T". Turn **LEFT** at the T into the **Voie Julia**.
- Follow the sign posts "**Port d'Attache**" until you get to the gated property. We are at the very end of the road